

# MORGAN AND MORECAMBE OFFSHORE WIND FARMS: TRANSMISSION ASSETS

Works Plans - Offshore

September 2024  
Rev: F01

MOR001-FLO-CON-ENV-PLN-0032  
MRCNS-J3303-JVW-10013

PINS Reference: EN020028  
APFP Regulations: 5(2)(j)  
Document reference: B9

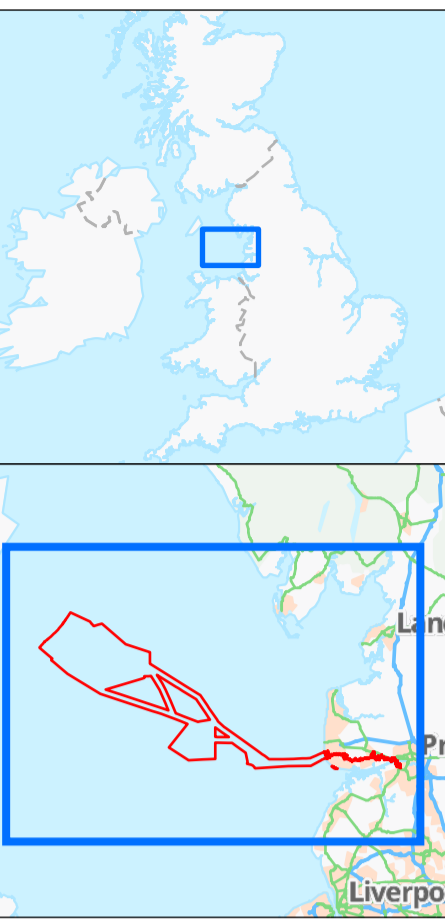
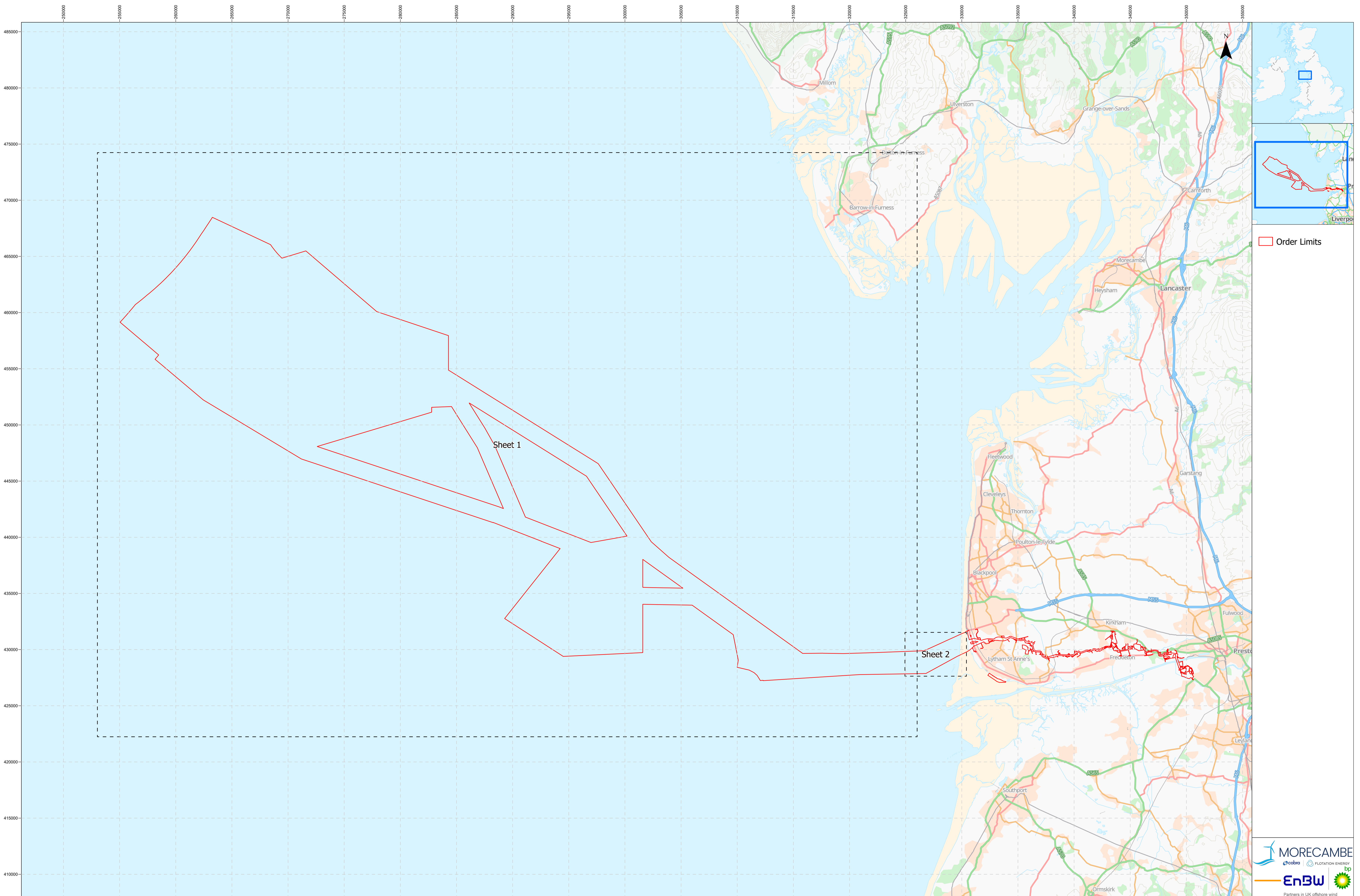
| Document status |                     |             |                |             |                |
|-----------------|---------------------|-------------|----------------|-------------|----------------|
| Version         | Purpose of document | Approved by | Date           | Approved by | Date           |
| F01             | For issue           | AS          | September 2024 | IM          | September 2024 |

**Prepared by:**

**Morgan Offshore Wind Project Limited,  
Morecambe Offshore Windfarm Ltd**

**Prepared for:**

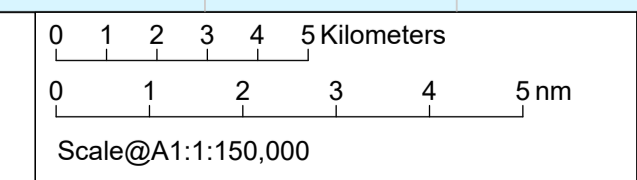
**Morgan Offshore Wind Project Limited,  
Morecambe Offshore Windfarm Ltd**



Order Limits

**Project Name:**  
MORGAN AND MORECAMBE OFFSHORE WIND FARMS:  
TRANSMISSION ASSETS

**Drawing Title:**  
Offshore Works Plan - Index  
AFPF Reg: 5(k)(2)  
Document Reference: B9



**Geodetic Information:**  
Datum: OSGB 1936  
Projection: British National Grid

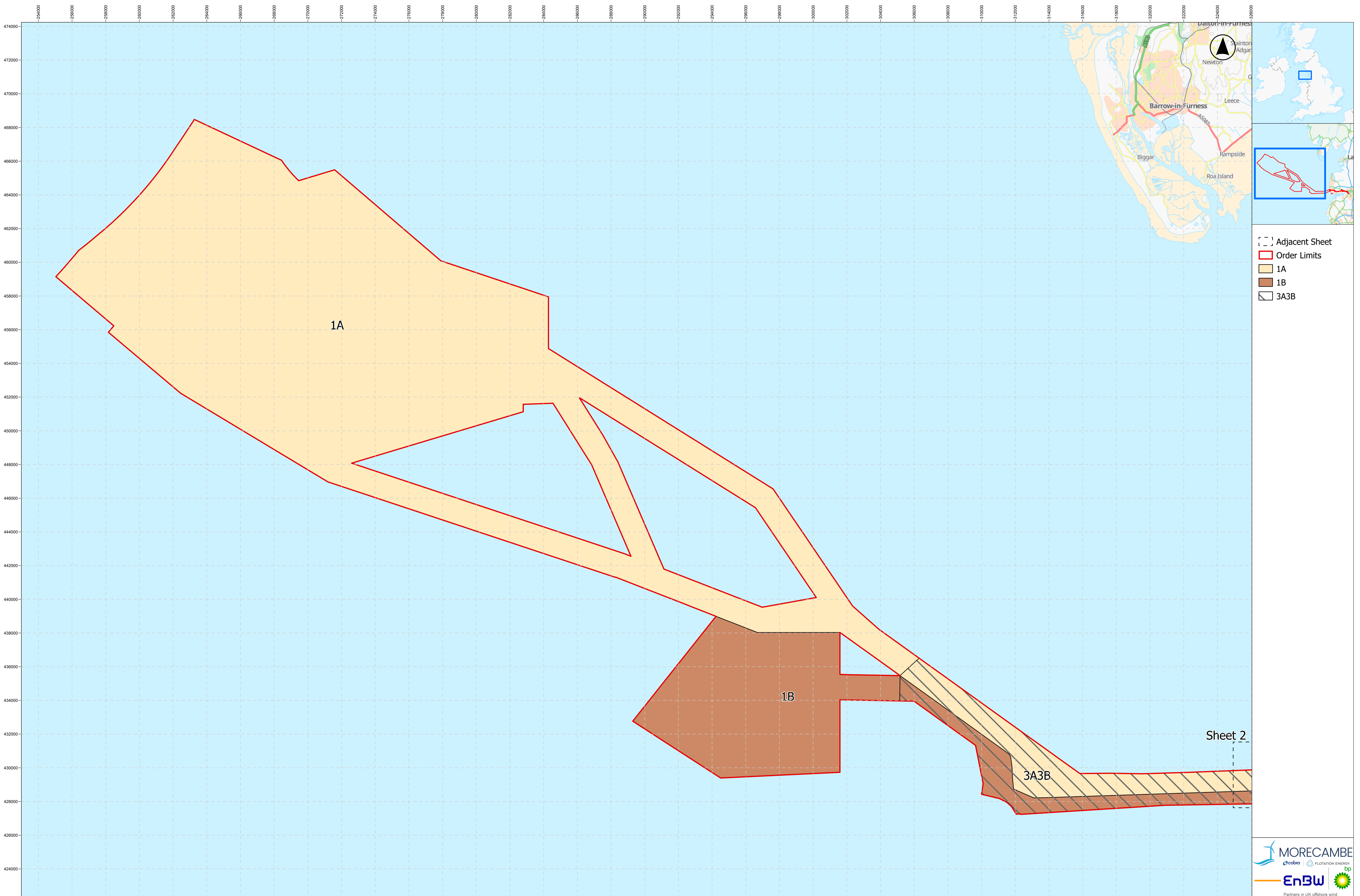
**Data Sources:**BP, Ordnance Survey  
Based Upon The Ordnance Survey Map With The Sanction Of The  
Controller Of HM Stationery Office. Crown Copyright Reserved. © OS  
Licence No. 100042124

**Service Layer Credits:** GB Cartographic Local Names:  
Contains OS data © Crown Copyright and database right  
2022  
Contains data from OS Zoomstack

| VER | DATE     | DETAILS                 | AUTH | CHK | APPRV |
|-----|----------|-------------------------|------|-----|-------|
| 01  | 20/09/24 | Final at DCO Submission | HAH  | LM  | AS    |

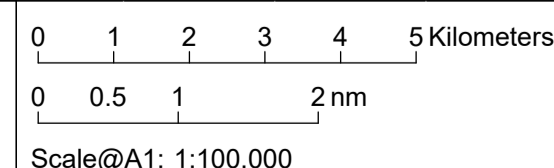
**Drawing Number:**  
BP-GBR-MORG-REG-0177





**Project Name:**  
MORGAN AND MORECAMBE OFFSHORE WIND FARMS:  
TRANSMISSION ASSETS

**Drawing Title:**  
Offshore Works Plan - Sheet 1 of 2  
AFPF Reg: 5(k)(2)  
Document Reference: B9



**Geodetic Information:**  
Datum: OSGB 1936  
Projection: British National Grid

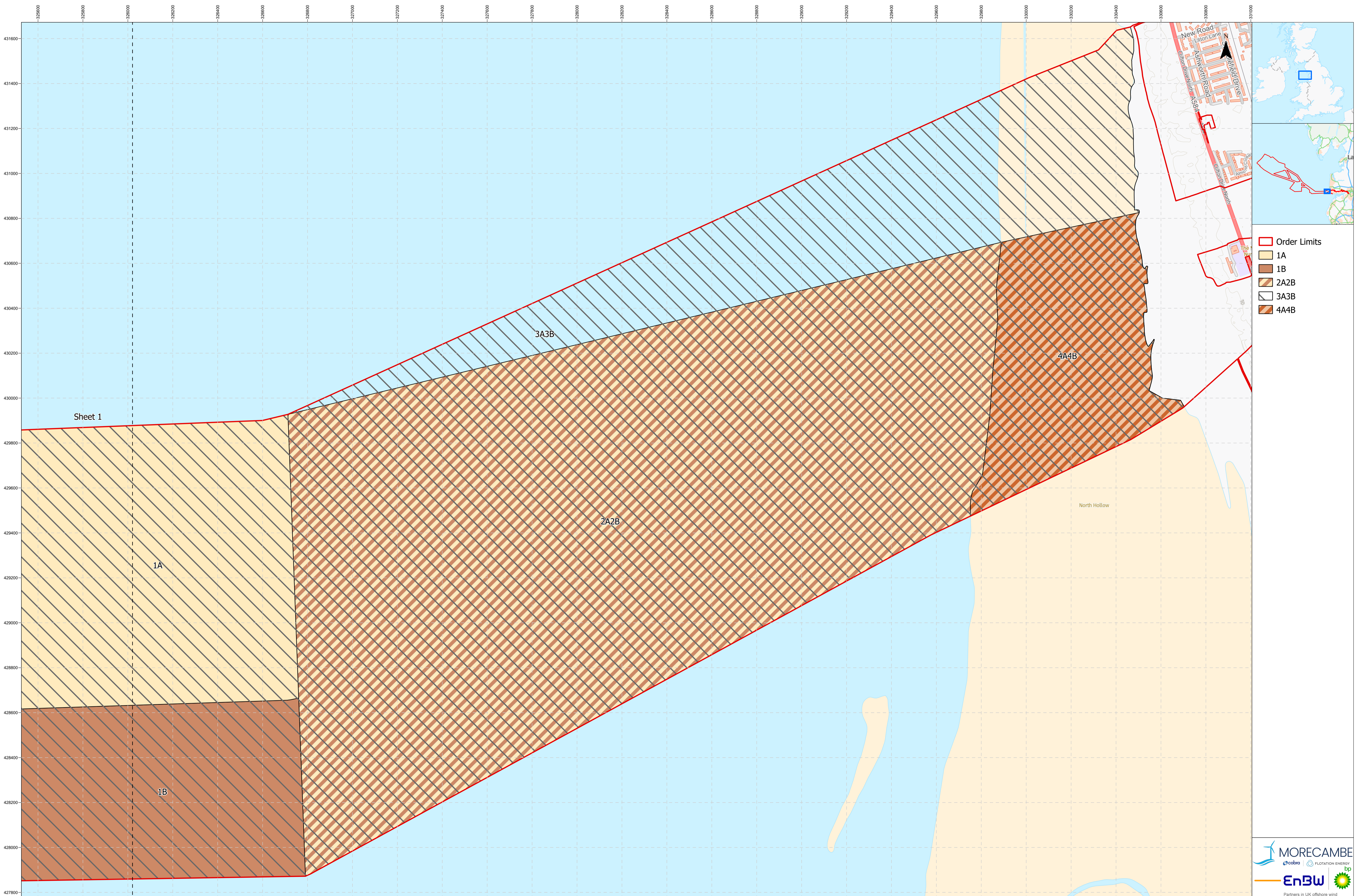
**Data Sources:**BP, Ordnance Survey  
Based Upon The Ordnance Survey Map With The Sanction Of The  
Controller Of HM Stationery Office. Crown Copyright Reserved. © OS  
Licence No. 100042124

**Service Layer Credits:** GB Cartographic Local Names:  
Contains OS data © Crown Copyright and database right  
2022  
Contains data from OS Zoomstack

| VER | DATE     | DETAILS       | AUTH | CHK | APPRV |
|-----|----------|---------------|------|-----|-------|
| 00  | 17/09/24 | Initial Issue | HAH  | LM  | AS    |

**Drawing Number:**  
BP-GBR-MORG-REG-0177





- Order Limits
- 1A
- 1B
- 2A2B
- 3A3B
- 4A4B

Sheet 1

1A

1B

3A3B


2A2B

4A4B

North Hollow

**Project Name:**  
MORGAN AND MORECAMBE OFFSHORE WIND FARMS:  
TRANSMISSION ASSETS

**Drawing Title:**  
Offshore Works Plan - Sheet 2 of 2  
AFPF Reg: 5(k)(2)  
Document Reference: B9



**Geodetic Information:**  
Datum: OSGB 1936  
Projection: British National Grid

**Data Sources:** BP, Ordnance Survey  
Based Upon The Ordnance Survey Map With The Sanction Of The  
Controller Of HM Stationery Office. Crown Copyright Reserved. © OS  
Licence No. 100042124

**Service Layer Credits:** GB Cartographic Local Names:  
Contains OS data © Crown Copyright and database right  
2022  
Contains data from OS Zoomstack

| VER | DATE     | DETAILS                 | AUTH | CHK | APPRV |
|-----|----------|-------------------------|------|-----|-------|
| 01  | 20/09/24 | Final at DCO Submission | HAH  | LM  | AS    |

**Drawing Number:**  
BP-GBR-MORG-REG-0177

